















OU2 Optimization – TGRS Layout

Boundary Groundwater Recovery System (BGRS)

Source Area Groundwater Recovery System (SGRS)

BGRS + SGRS = TGRS

LEGEND

-  PRIMARY ROAD
-  SECONDARY ROAD
-  RAILROAD
-  DRAINAGE
-  BUILDING
-  BUILDING REMOVED
-  SOURCE AREA
-  TREATMENT FACILITY DISCHARGE LINE
-  ACTIVE BGRS EXTRACTION WELL LOCATION
-  INACTIVE EXTRACTION WELL LOCATION
-  ACTIVE SGRS EXTRACTION WELL LOCATION
-  TCE PLUME 5-100 ug/L
-  TCE PLUME 100-1000 ug/L
-  TCE PLUME 1000+ ug/L

