



# Battle Creek Sewer Construction Detour Map





 Local Detour

---


 Regional Detour

---


 Full access throughout project (lane narrowing)

 Closed to vehicles:  
Fall 2020 - Fall 2021

---

 Bike access to Highway 61 underpass remains open

---

 Full access throughout project  
Trail traffic on roadway shoulder:  
Spring 2021 - Fall 2021

 Trail closed:  
Fall 2020 - Fall 2021

---

 Trail closed:  
Spring 2021 - Fall 2021