




LEGEND

-  Phase 1 - Segment closed to thru traffic (April - July 6th)
-  Phase 1 Extended Deep Sanitary Sewer - N. Owasso Blvd to remain open to traffic at the park during this sub-phase (May 22nd - June 12th)
-  Phase 2 - Segment closed to thru traffic (June 15th - September 30th)

Path: S:\PT\GIS\Shore\140128\4-prlim-dsgn-rs\Feasibility Report\Figures\location map.mxd



3535 VADNAIS CENTER DR.
ST. PAUL, MN 55110
PHONE: (651) 490-2000
FAX: (888) 908-8166
TF: (800) 325-2055
www.sehinc.com

Project: SHORE 140128
Print Date: 3/29/2020

Construction Phasing Map

Arbogast Street and North Owasso Boulevard Reconstruction Shoreview, Minnesota



Figure
1

This map is neither a legally recorded map nor a survey map and is not intended to be used as one. This map is a compilation of records, information, and data gathered from various sources listed on this map and is to be used for reference purposes only. SEH does not warrant that the Geographic Information System (GIS) Data used to prepare this map are error free, and SEH does not represent that the GIS Data can be used for navigational, tracking, or any other purpose requiring exacting measurement of distance or direction or precision in the depiction of geographic features. The user of this map acknowledges that SEH shall not be liable for any damages which arise out of the user's access or use of data provided.