

Rice Creek North Regional Trail Master Plan Amendment 2018

Proposed In Park Bridge, Typical

Improve Existing Portage to Canoe & Kayak Launch Site

LEGEND

Existing Regional Trail	Proposed Multi-Use Trail
Proposed Regional Trail	Enhance Road Crossings
Rice Creek Water Trail	Environmental Cleanup Area
Cross Country Ski Trail	Existing Restrooms
Proposed Cross Country Ski Trails	Existing Canoe & Kayak Launch
Proposed In Park Bridge	
Parking	
Proposed Mountain Bike/Hiking Trails	

Extend Regional Trail in North Section to Create a Loop

Additional Access Points

County RD I Lot

- Improve Portage and Kayak/Canoe Launch
- Implement Restrooms
- Improved Wayfinding Signs
- Develop Improved Stormwater Management Practices
- Drinking Fountains

New Portage and Kayak/Canoe Launch, Improve Wayfinding Signage

New Kayak & Canoe Launch, Portage Trail

Outdoor Recreation Area

- Amphitheater
- Picnic Tables
- Pavilions
- Fire Pit
- Public Art

Archaeological Sensitive Area

Old Highway 8 Parking Lot

- Improve Portage Trail
- Improve Canoe & Kayak Launch
- Increase Parking
- Drinking Fountains
- Restrooms
- Establish Stormwater Control Best Practices
- Fishing Node

Expanded Trail System

- Mountain Biking
- Hiking

Additional Trailhead

- Restrooms
- Drinking Fountain
- Improved Wayfinding Signage

Expanded Trail System

- Mountain Biking
- Hiking

Enhanced Crossings at Major Roadways, Typical

Proposed Trailhead Entry Drive & Access Route Maintenance Facility

Cross Country Ski Staging Area

Proposed Multi-Season Trailhead

- History Center
- Nature Interpretation
- Recreation Equipment Rental
- Restrooms
- Recreational/Civic Programs Area
- Improved Wayfinding Signage
- Stormwater Management Best Practices Implemented
- Drinking Fountains
- Re-Use and Building Expansion

Environmental Cleanup Area C, Limited Native Prairie & Wetland Restoration

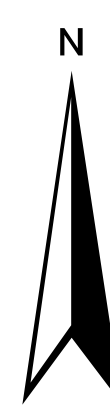
Restored Prairie

Coordinate Connections to Rice Creek Commons

Additional Canoe & Kayak Launch Site

- Restrooms
- Drinking Fountains
- Potential Parking
- Wayfinding Signage
- Stormwater Management Solutions
- Benches

0 500 1,000 2,000 3,000 4,000 Feet



Rice Creek North Regional Trail Master Plan Amendment 2018

Proposed In Park Bridge, Typical

Improve Existing Portage and Kayak & Canoe Launch

LEGEND

Existing Regional Trail	Proposed Multi-Use Trail
Proposed Regional Trail	Enhance Road Crossings
Rice Creek Water Trail	Environmental Cleanup Area
Cross Country Ski Trail	Existing Restrooms
Proposed Cross Country Ski Trails	Existing Canoe & Kayak Launch
Proposed In Park Bridge	
Parking	
Proposed Mountain Bike/Hiking Trails	

Extend Regional Trail in North Section to Create a Loop

Additional Access Points

County RD I Lot

- Improve Portage and Kayak/Canoe Launch
- Implement Restrooms
- Improved Wayfinding Signs
- Develop Improved Stormwater Management Practices
- Drinking Fountains

New Portage and Kayak/Canoe Launch, Improve Wayfinding Signage

Add Nature Interpretation Signs Along Trail

Outdoor Recreation Area

- Amphitheater
- Picnic Tables
- Pavilions
- Fire Pit
- Public Art

Archaeological Sensitive Area

County RD H Parking Lot

- Improve Portage Trail
- Improve Canoe & Kayak Launch
- Increase Parking
- Install Drinking Fountains
- Restrooms
- Establish Stormwater Control Best Practices

Expanded Trail System

- Cross Country Skiing
- Mountain Biking
- Hiking

Trailhead Facility

- Restrooms
- Drinking Fountains
- Benches
- Improved Wayfinding Signage

Expanded Trail System

- Cross Country Skiing
- Mountain Biking
- Hiking

Enhanced Crossings at Major Roadways, Typical

Proposed Trailhead Entry Drive & Access Route

Cross Country Skiing Staging Area

Proposed Multi-Season Trailhead Facility

- Re-Use of Building 189
- History Center
- Nature Interpretation
- Recreation Equipment Rental
- Restrooms
- Satellite Maintenance Area
- Limited Civic and Recreational Programming Area
- Stormwater Management Solutions

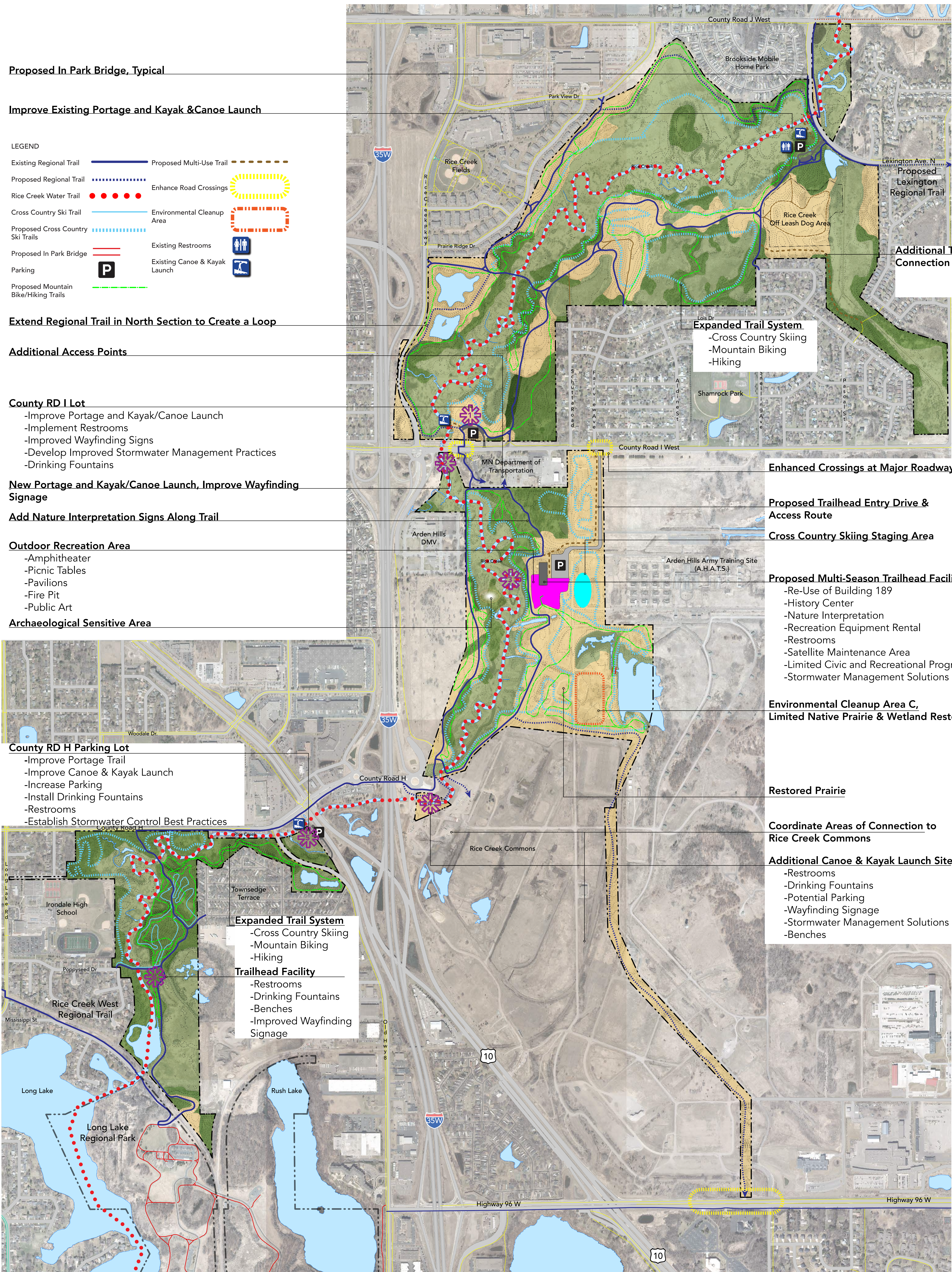
Environmental Cleanup Area C, Limited Native Prairie & Wetland Restoration

Restored Prairie

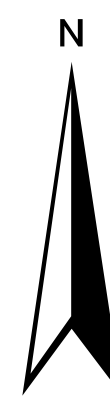
Coordinate Areas of Connection to Rice Creek Commons

Additional Canoe & Kayak Launch Site

- Restrooms
- Drinking Fountains
- Potential Parking
- Wayfinding Signage
- Stormwater Management Solutions
- Benches



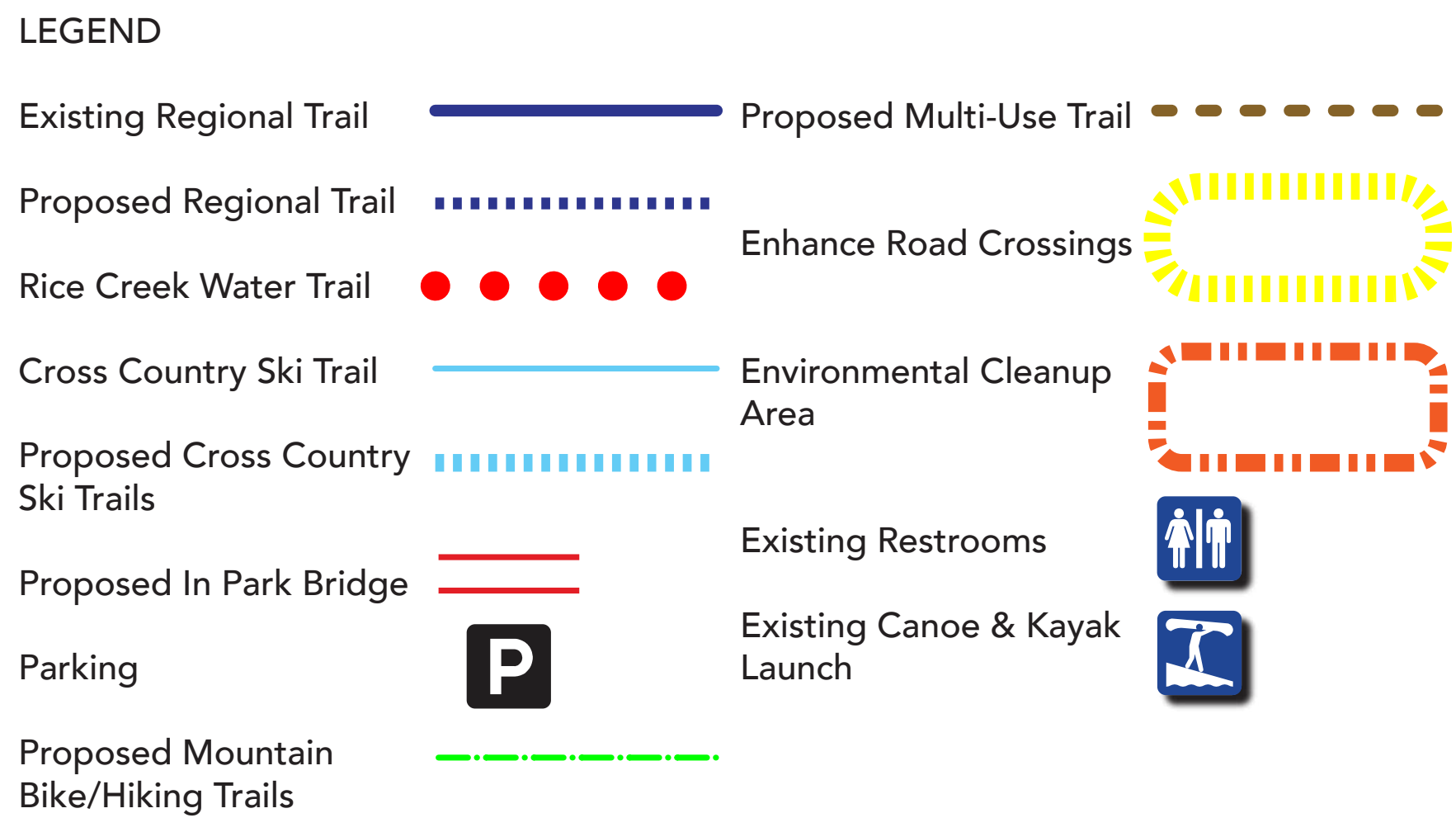
0 500 1,000 2,000 3,000 4,000 Feet



Rice Creek North Regional TrailMaster Plan Amendment 2018

Proposed In Park Bridge, Typical

Improve Existing Portage to Canoe & Kayak Launch Site, Install Fishing Node



Extend Regional Trail in North Section to Create a Loop

Additional Access Points

County RD I Lot

- Improve Portage and Kayak/Canoe Launch
- Implement Restrooms
- Improved Wayfinding Signs
- Develop Improved Stormwater Management Practices
- Drinking Fountains

New Portage and Kayak/Canoe Launch, Improve Wayfinding Signage

Outdoor Recreation Area

- Amphitheater
- Picnic Tables
- Pavilions
- Fire Pit
- Public Art

Archaeological Sensitive Area

Old Highway 8 Parking Lot

- Improve Portage Trail
- Improve Canoe & Kayak Launch
- Increase Parking
- Drinking Fountains
- Restrooms
- Establish Stormwater Control Best Practices
- Fishing Node



Enhanced Crossings at Major Roadways, Typical

Proposed Trailhead Entry Drive & Access Route Cross Country Skiing Staging Area

Proposed Multi-Season Trailhead

- History Center
- Recreation Equipment Rental
- Restrooms
- Playground
- Drinking Fountains
- Benches
- Fishing Access
- Stormwater Management Solutions

Environmental Cleanup Area C, Limited Native Prairie & Wetland Restoration

Restored Prairie

Coordinate Areas of Connection to Rice Creek Commons

Additional Canoe & Kayak Launch Site

- Restrooms
- Drinking Fountains
- Potential Parking
- Wayfinding Signage
- Stormwater Management Solutions
- Benches

Controlled Intersection

0 500 1,000 2,000 3,000 4,000 Feet